


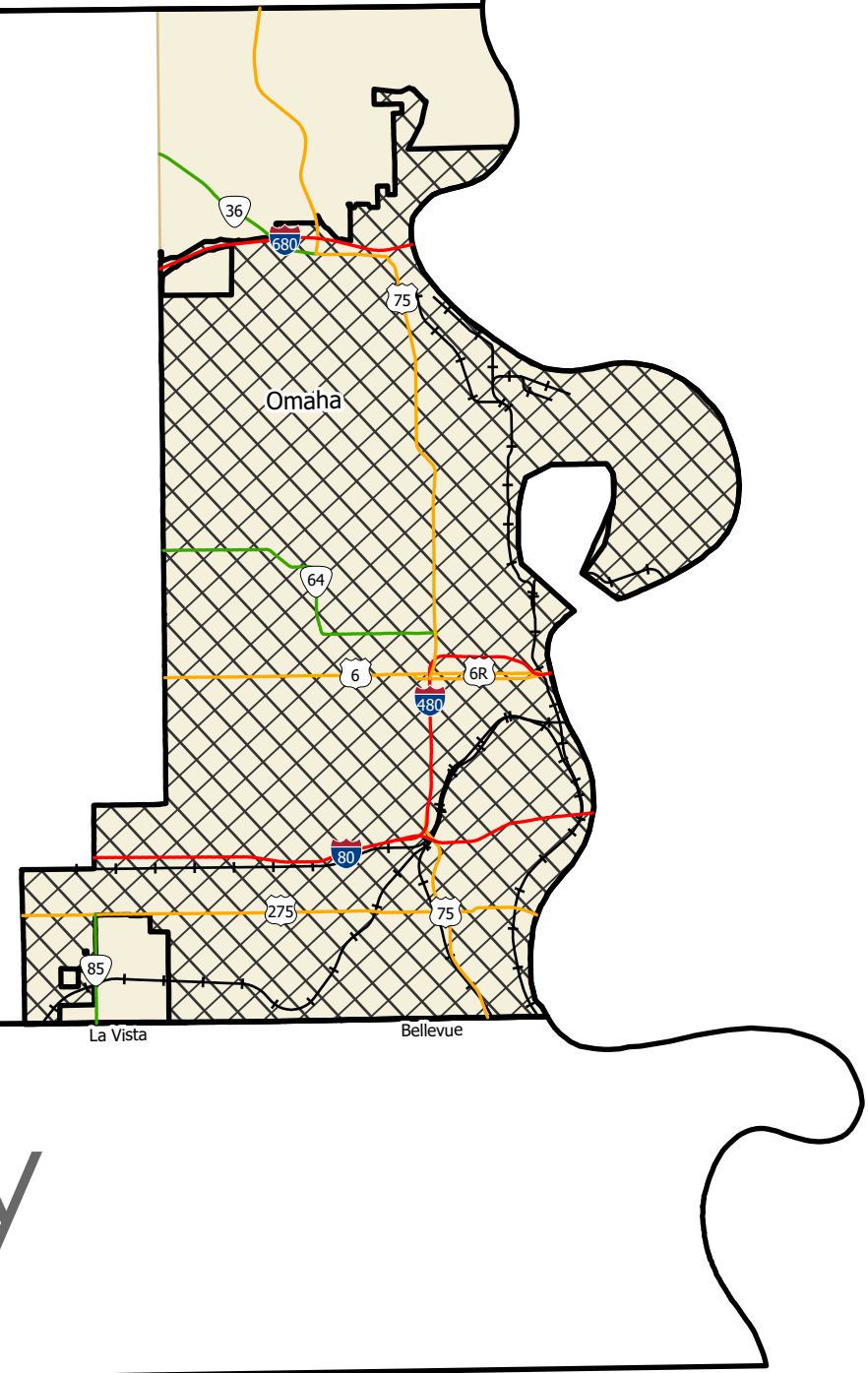
State Board of Education - LB7 (2021)
ED21-39003-4



Washington

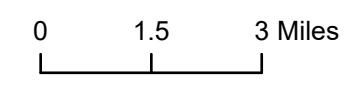
Douglas

Sarpy

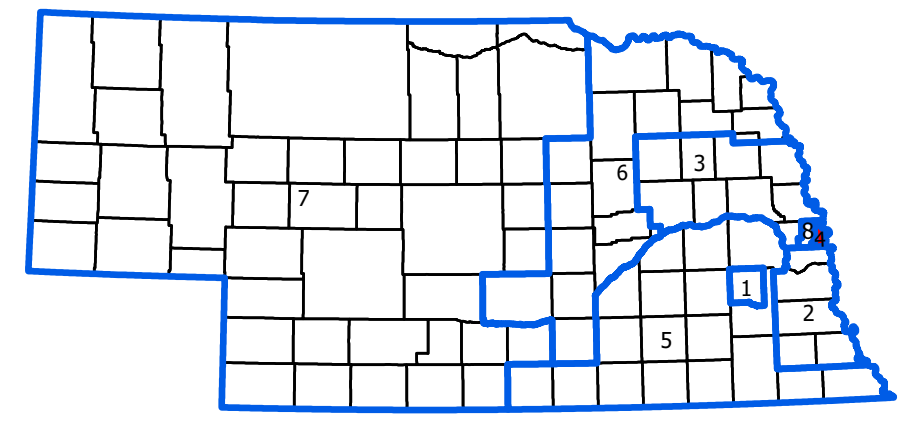


Symbology

- Interstate
- State Highway
- US Highway
- Railroad
- County Boundary
- Board of Education District
- Omaha Area



INDEX MAP



District 4 Statistics
Total Population 245,713

	Voting Age	Percent Voting Age
White	107,161	43.61%
Black	30,779	15.53%
Indian	2,882	1.17%
Asian	8,186	3.33%
Hawaiian	166	0.07%
Other	19,000	7.73%
White/Black	1,596	0.65%
Hispanic	36,803	14.98%
Total	206,573	87.07%

Population Deviation = 525
Percent Deviation = 0.21%

ED21-39003-4-LB7 - Final Reading
U.S Census Bureau of the Census
(Population Data), 2020



Created by: Donna Roddam
Source: U.S. Census Bureau
Date: 12/07/2021